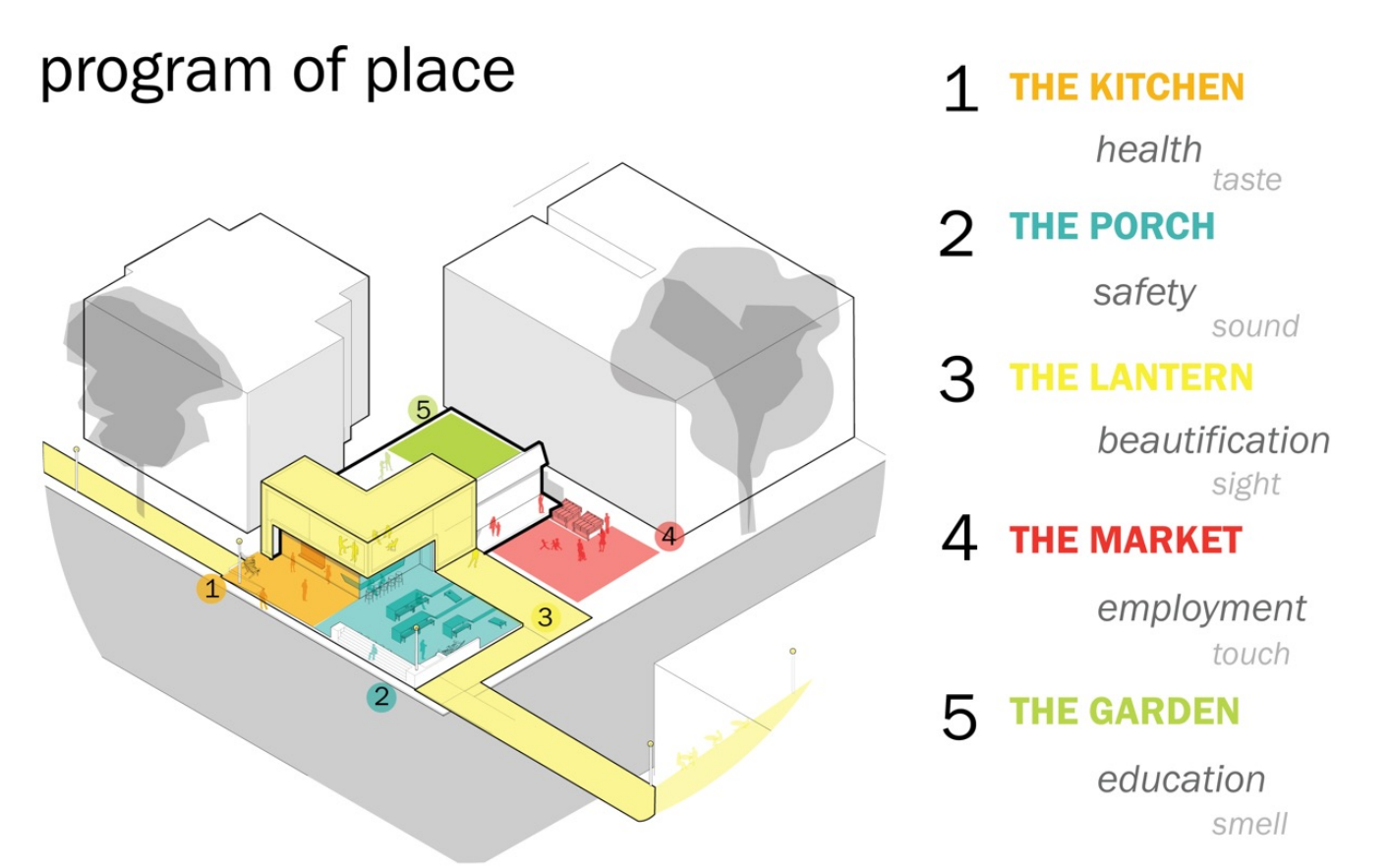
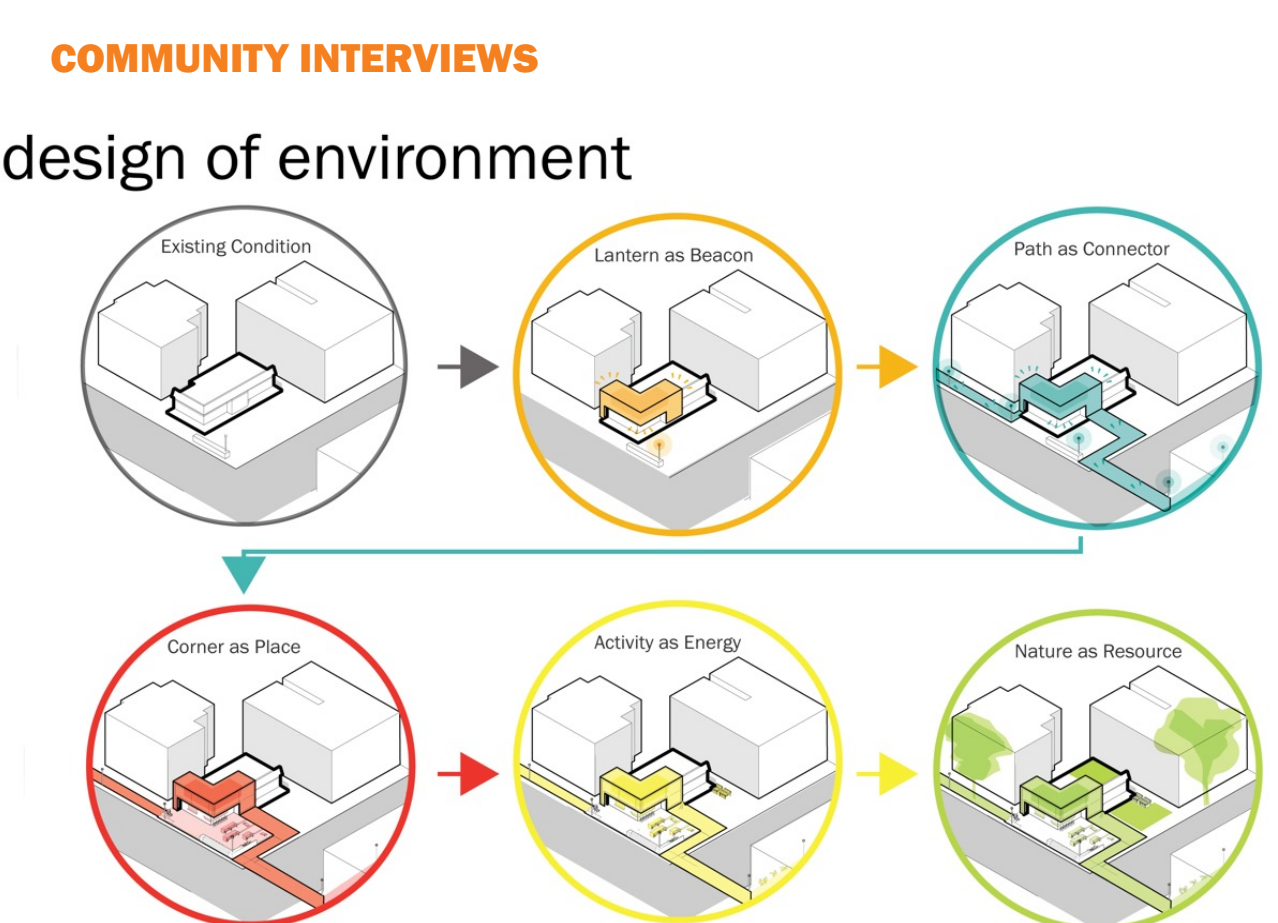
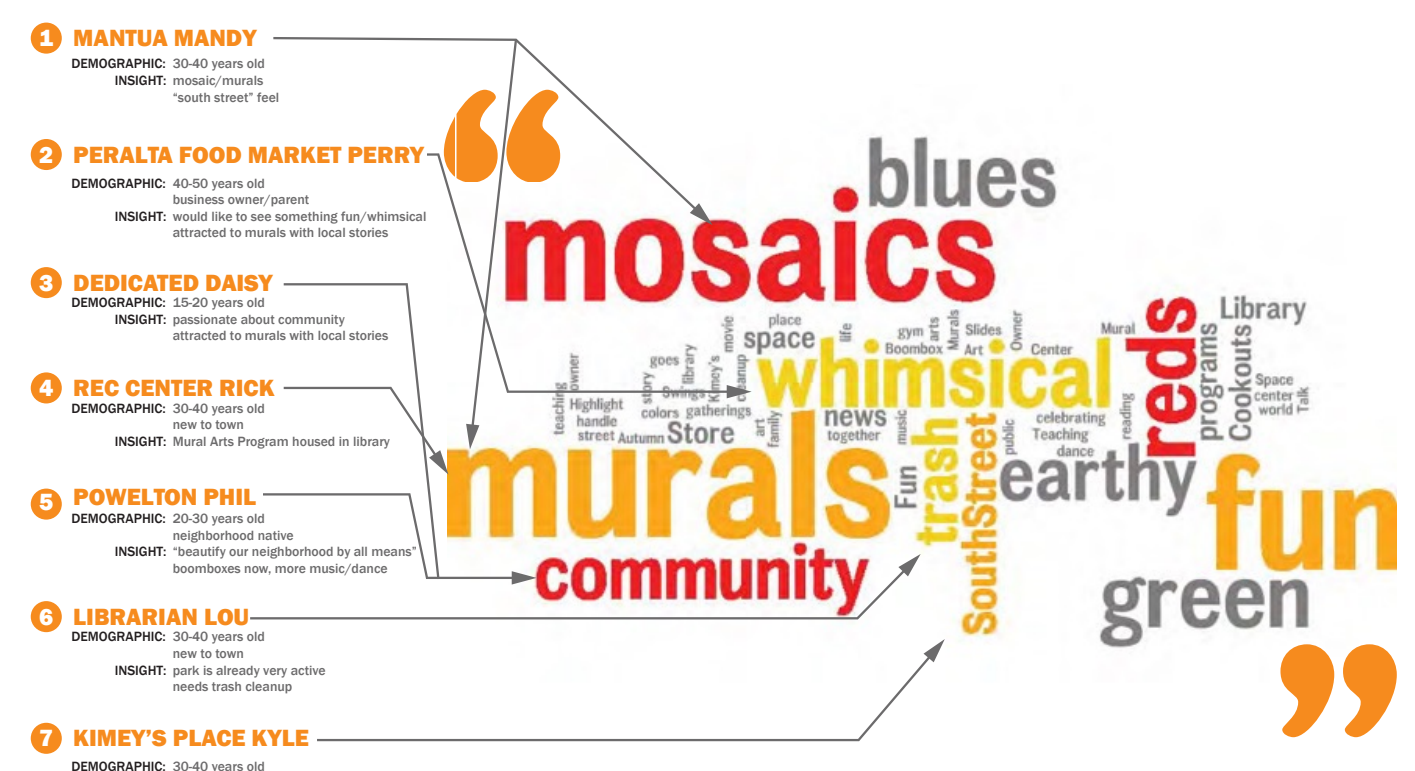



This weekend design charrette was aimed at engaging students with the ways in which design can address public space and community dynamics at both local and global scales. Led by the architectural firm Snohetta, the intent was to recognize the existing characteristics of the area and develop design interventions that appropriately responded to the needs of the community, while also considering connections to the larger urban and university context. Efforts were concentrated on an important artery, 34th Street, and a series of adjacent sites ranging from a small corner store, to a pocket park, to a large empty triangular plot. Each site suggested its own set of constraints and potential, but the specific programming was left up to the students.



Communal Landscapes

Think Local. Design Local.
 A Design Charrette for Civic Engagement

